














**PLANS FOR TRUNK INFRASTRUCTURE
WATER SUPPLY**
TRUNK INFRASTRUCTURE

-  Existing Water Main
-  Future Water Main
-  Existing Bore
-  Existing Pump Station
-  Existing Raw Water Intake
-  Existing Reservoir
-  Existing Water Treatment Plant
-  Existing Dam/Weir
-  Future Bore
-  Future Reservoir
-  Treatment Plant Upgrade

GENERAL

-  Property Boundary
-  Catchment Boundary

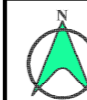
© Copyright Cook Shire Council 2017
While every care is taken to ensure the accuracy of this map, Cook Shire Council makes no representations or warranties about its accuracy, reliability, completeness or suitability for any particular purpose and disclaims all responsibility and liability (including without limitation, liability for negligence) for all expenses, losses, damage (including indirect or consequential damage) and costs which might incur as a result of the data being inaccurate or incomplete in any way and for any reason.

© The State of Queensland (Natural Resources and Mines) [2016].
Based on Cadastral Data provided with the permission of the Department of Natural Resources and Mines (Current as at August 2016). While every care is taken to ensure the accuracy of this data, the Department of Natural Resources and Mines makes no representations or warranties about its accuracy, reliability, completeness or suitability for any particular purpose and disclaims all responsibility and all liability (including without limitation, liability for negligence) for all expenses, losses, damages (including indirect or consequential damage) and costs which you might incur as a result of the data being inaccurate or incomplete in any way and for any reason.



Date 17/10/2017

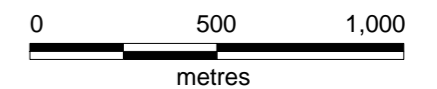
START DATE



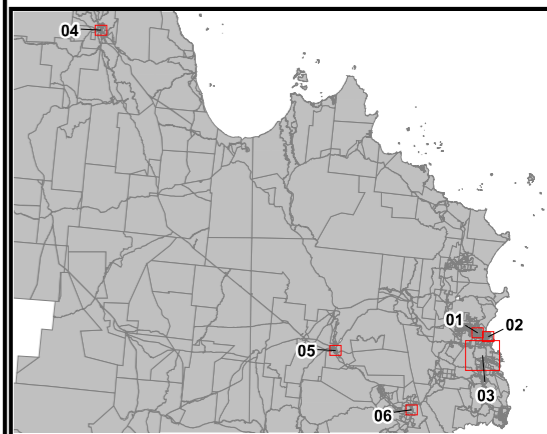
DATUM:
Geocentric Datum
of Australia 1994
(GDA94 - Zone 54)

AMENDMENT DATE

AMENDMENT No.














Scale - 1:20,000 (@ A3)





COOKTOWN (WS01)

**PLANS FOR TRUNK INFRASTRUCTURE
WATER SUPPLY**

TRUNK INFRASTRUCTURE

-  Existing Water Main
-  Future Water Main
-  Existing Bore
-  Existing Pump Station
-  Existing Raw Water Intake
-  Existing Reservoir
-  Existing Water Treatment Plant
-  Existing Dam/Weir
-  Future Bore
-  Future Reservoir
-  Treatment Plant Upgrade

GENERAL

-  Property Boundary
-  Catchment Boundary

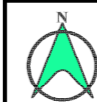
© Copyright Cook Shire Council 2017
While every care is taken to ensure the accuracy of this map, Cook Shire Council makes no representations or warranties about its accuracy, reliability, completeness or suitability for any particular purpose and disclaims all responsibility and liability (including without limitation, liability for negligence) for all expenses, losses, damage (including indirect or consequential damage) and costs which might incur as a result of the data being inaccurate or incomplete in any way and for any reason.

© The State of Queensland (Natural Resources and Mines) [2016].
Based on Cadastral Data provided with the permission of the Department of Natural Resources and Mines (Current as at August 2016). While every care is taken to ensure the accuracy of this data, the Department of Natural Resources and Mines makes no representations or warranties about its accuracy, reliability, completeness or suitability for any particular purpose and disclaims all responsibility and all liability (including without limitation, liability for negligence) for all expenses, losses, damages (including indirect or consequential damage) and costs which you might incur as a result of the data being inaccurate or incomplete in any way and for any reason.



Date 17/10/2017

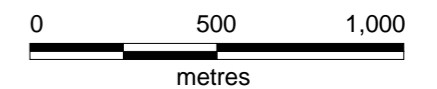
START DATE



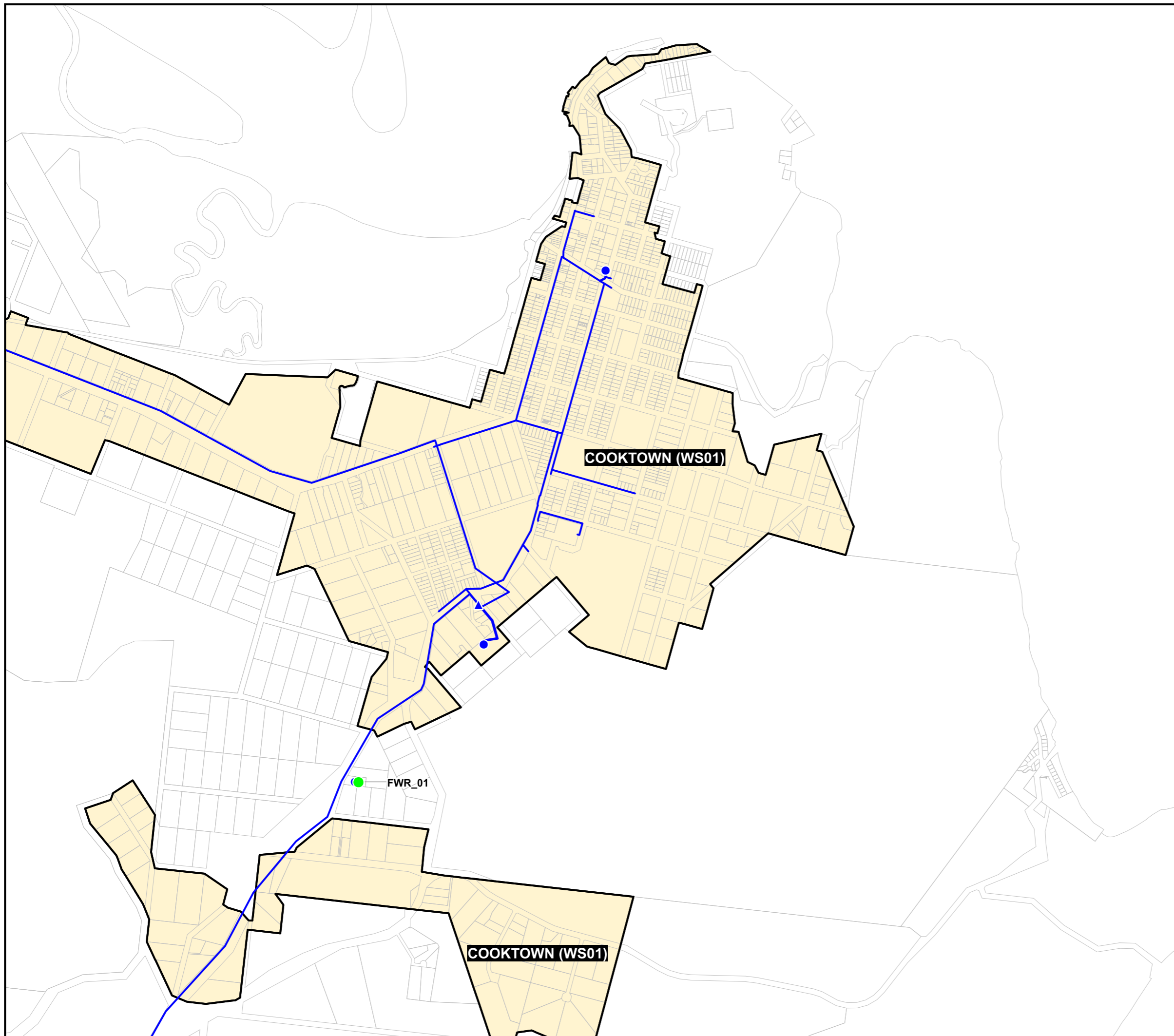
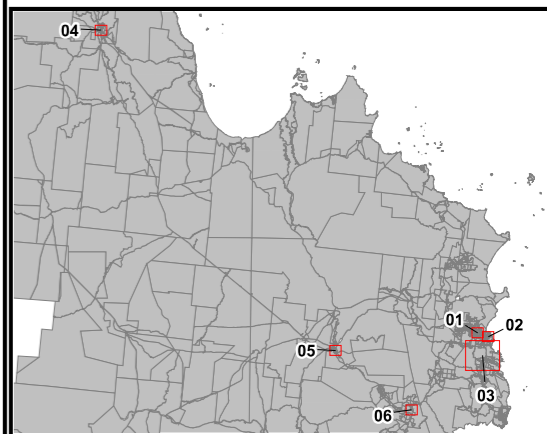
DATUM:
Geocentric Datum
of Australia 1994
(GDA94 - Zone 54)

AMENDMENT DATE

AMENDMENT No.














Scale - 1:20,000 (@ A3)





**PLANS FOR TRUNK INFRASTRUCTURE
WATER SUPPLY**

TRUNK INFRASTRUCTURE

-  Existing Water Main
-  Future Water Main
-  Existing Bore
-  Existing Pump Station
-  Existing Raw Water Intake
-  Existing Reservoir
-  Existing Water Treatment Plant
-  Existing Dam/Weir
-  Future Bore
-  Future Reservoir
-  Treatment Plant Upgrade

GENERAL

-  Property Boundary
-  Catchment Boundary

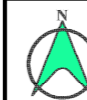
© Copyright Cook Shire Council 2017
While every care is taken to ensure the accuracy of this map, Cook Shire Council makes no representations or warranties about its accuracy, reliability, completeness or suitability for any particular purpose and disclaims all responsibility and liability (including without limitation, liability for negligence) for all expenses, losses, damage (including indirect or consequential damage) and costs which might incur as a result of the data being inaccurate or incomplete in any way and for any reason.

© The State of Queensland (Natural Resources and Mines) [2016].
Based on Cadastral Data provided with the permission of the Department of Natural Resources and Mines (Current as at August 2016). While every care is taken to ensure the accuracy of this data, the Department of Natural Resources and Mines makes no representations or warranties about its accuracy, reliability, completeness or suitability for any particular purpose and disclaims all responsibility and liability (including without limitation, liability for negligence) for all expenses, losses, damages (including indirect or consequential damage) and costs which might incur as a result of the data being inaccurate or incomplete in any way and for any reason.



Date 17/10/2017

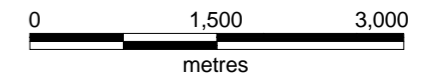
START DATE



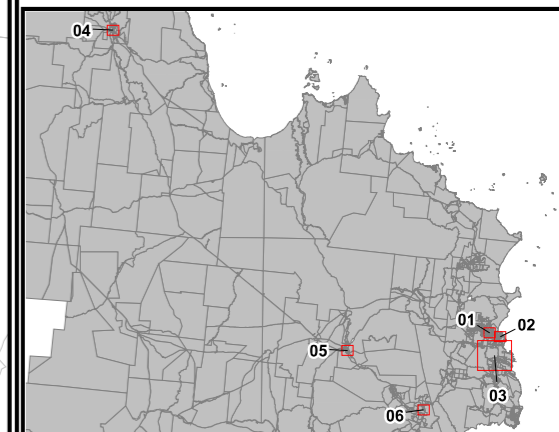
DATUM:
Geocentric Datum
of Australia 1994
(GDA94 - Zone 54)

AMENDMENT DATE

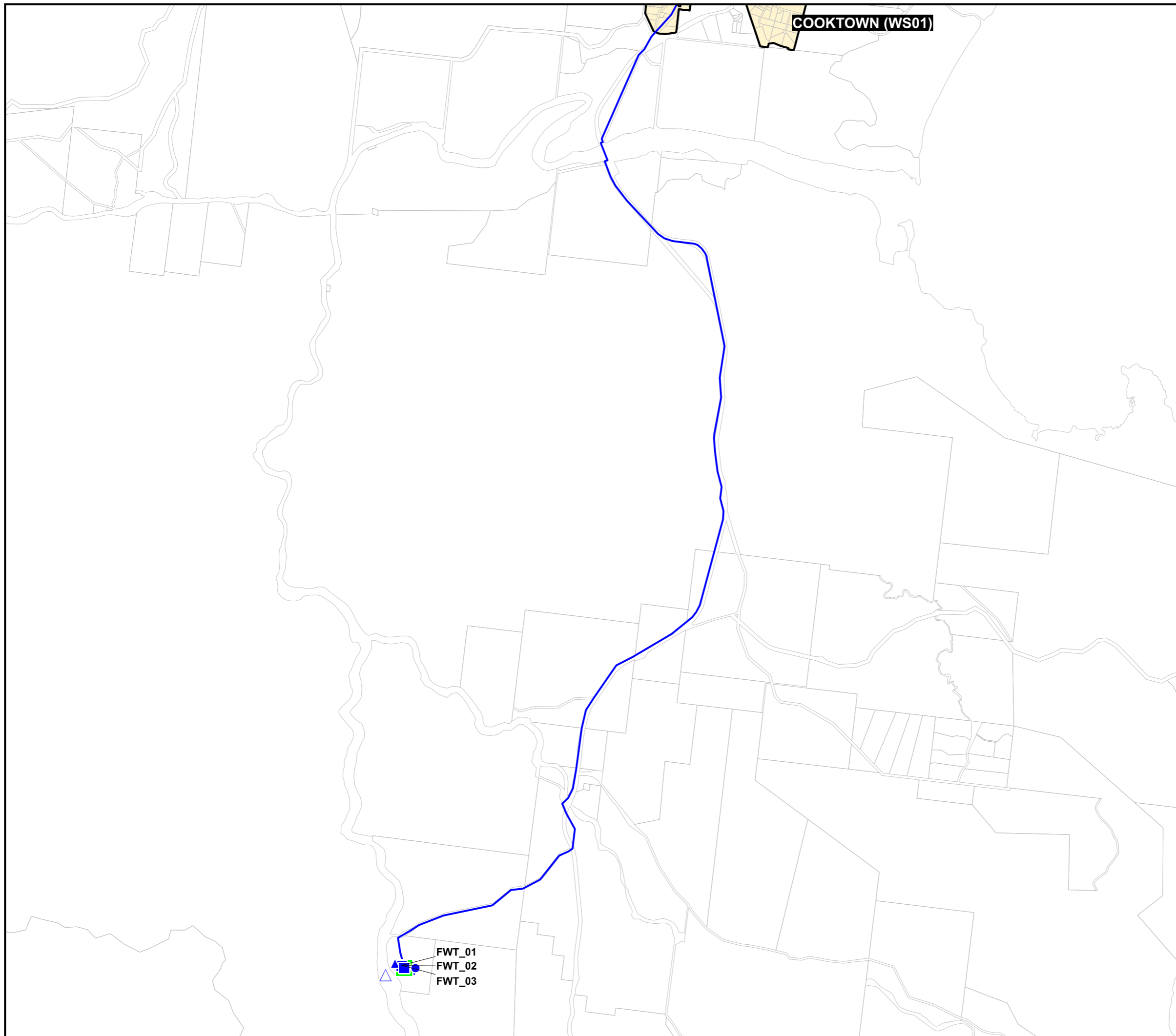
AMENDMENT No.



Scale - 1:60,000 (@ A3)














SHEET NO.WS 03





**PLANS FOR TRUNK INFRASTRUCTURE
WATER SUPPLY**

TRUNK INFRASTRUCTURE

-  Existing Water Main
-  Future Water Main
-  Existing Bore
-  Existing Pump Station
-  Existing Raw Water Intake
-  Existing Reservoir
-  Existing Water Treatment Plant
-  Existing Dam/Weir
-  Future Bore
-  Future Reservoir
-  Treatment Plant Upgrade

GENERAL

-  Property Boundary
-  Catchment Boundary

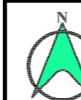
© Copyright Cook Shire Council 2017
While every care is taken to ensure the accuracy of this map, Cook Shire Council makes no representations or warranties about its accuracy, reliability, completeness or suitability for any particular purpose and disclaims all responsibility and liability (including without limitation, liability for negligence) for all expenses, losses, damage (including indirect or consequential damage) and costs which might incur as a result of the data being inaccurate or incomplete in any way and for any reason.

© The State of Queensland (Natural Resources and Mines) [2016].
Based on Cadastral Data provided with the permission of the Department of Natural Resources and Mines (Current as at August 2016). While every care is taken to ensure the accuracy of this data, the Department of Natural Resources and Mines makes no representations or warranties about its accuracy, reliability, completeness or suitability for any particular purpose and disclaims all responsibility and all liability (including without limitation, liability for negligence) for all expenses, losses, damages (including indirect or consequential damage) and costs which you might incur as a result of the data being inaccurate or incomplete in any way and for any reason.



Date 17/10/2017

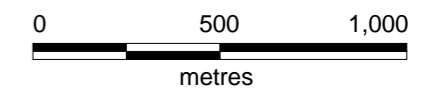
START DATE



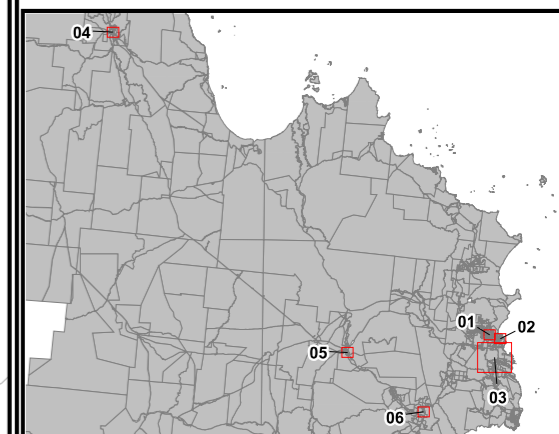
DATUM:
Geocentric Datum
of Australia 1994
(GDA94 - Zone 54)

AMENDMENT DATE

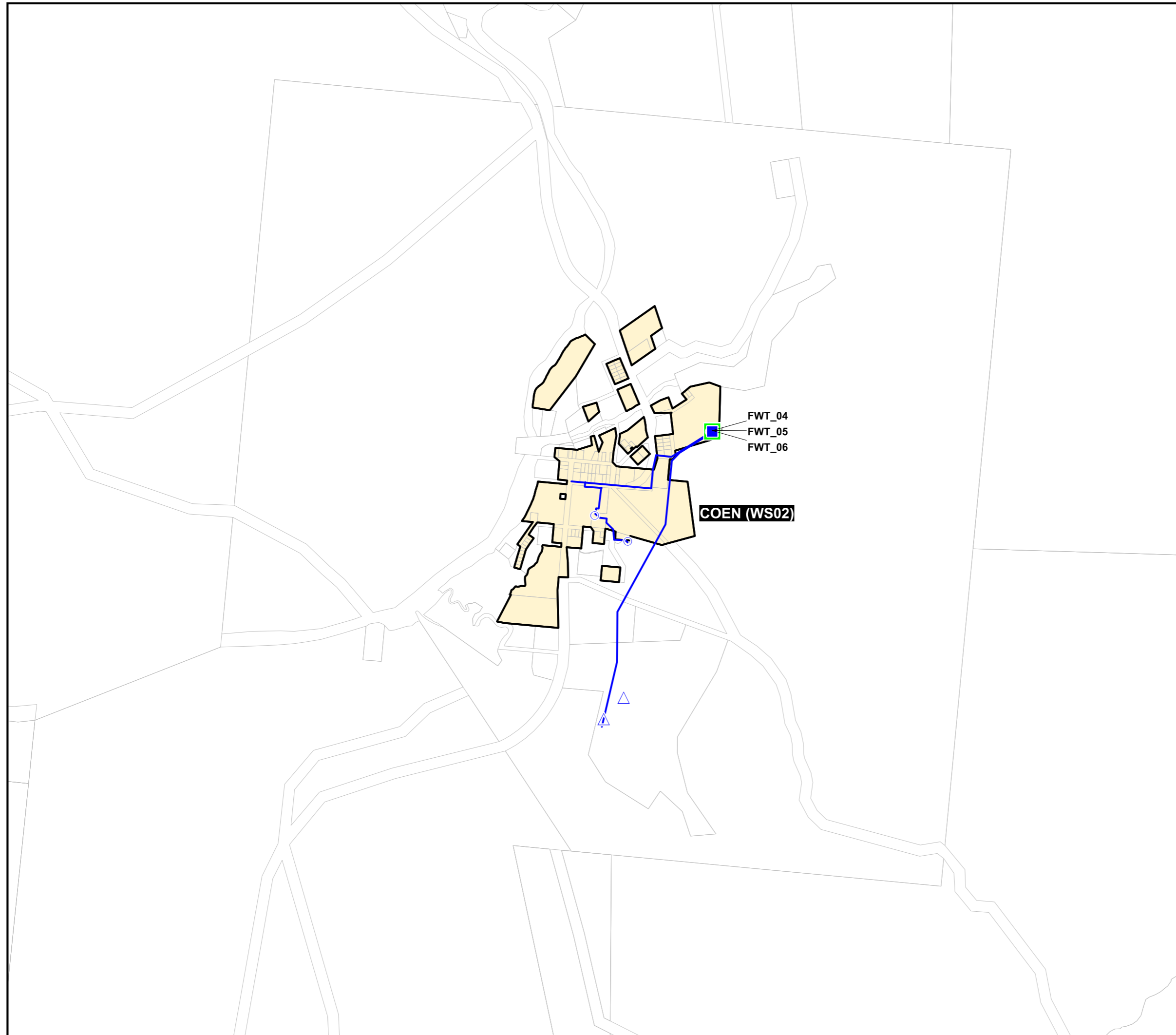
AMENDMENT No.














Scale - 1:20,000 (@ A3)





SHEET NO.WS 04



**PLANS FOR TRUNK INFRASTRUCTURE
WATER SUPPLY**
TRUNK INFRASTRUCTURE

-  Existing Water Main
-  Future Water Main
-  Existing Bore
-  Existing Pump Station
-  Existing Raw Water Intake
-  Existing Reservoir
-  Existing Water Treatment Plant
-  Existing Dam/Weir
-  Future Bore
-  Future Reservoir
-  Treatment Plant Upgrade

GENERAL

-  Property Boundary
-  Catchment Boundary

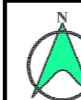
© Copyright Cook Shire Council 2017
While every care is taken to ensure the accuracy of this map, Cook Shire Council makes no representations or warranties about its accuracy, reliability, completeness or suitability for any particular purpose and disclaims all responsibility and liability (including without limitation, liability for negligence) for all expenses, losses, damage (including indirect or consequential damage) and costs which might incur as a result of the data being inaccurate or incomplete in any way and for any reason.

© The State of Queensland (Natural Resources and Mines) [2016].
Based on Cadastral Data provided with the permission of the Department of Natural Resources and Mines (Current as at August 2016). While every care is taken to ensure the accuracy of this data, the Department of Natural Resources and Mines makes no representations or warranties about its accuracy, reliability, completeness or suitability for any particular purpose and disclaims all responsibility and liability (including without limitation, liability for negligence) for all expenses, losses, damages (including indirect or consequential damage) and costs which you might incur as a result of the data being inaccurate or incomplete in any way and for any reason.



Date 17/10/2017

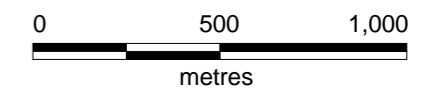
START DATE



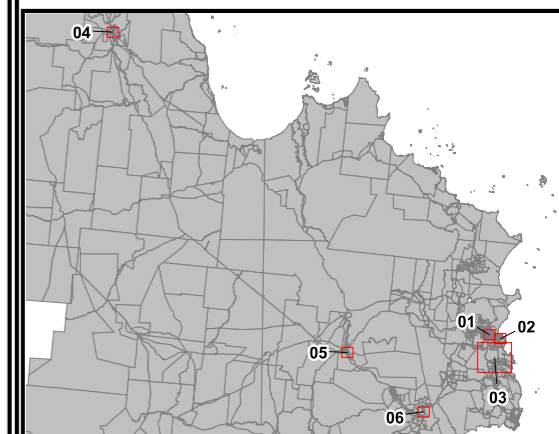
DATUM:
Geocentric Datum
of Australia 1994
(GDA94 - Zone 54)

AMENDMENT DATE

AMENDMENT No.



Scale - 1:20,000 (@ A3)














SHEET NO.WS 05

FWT_10
FWT_11
FWT_12



LAURA (WS03)

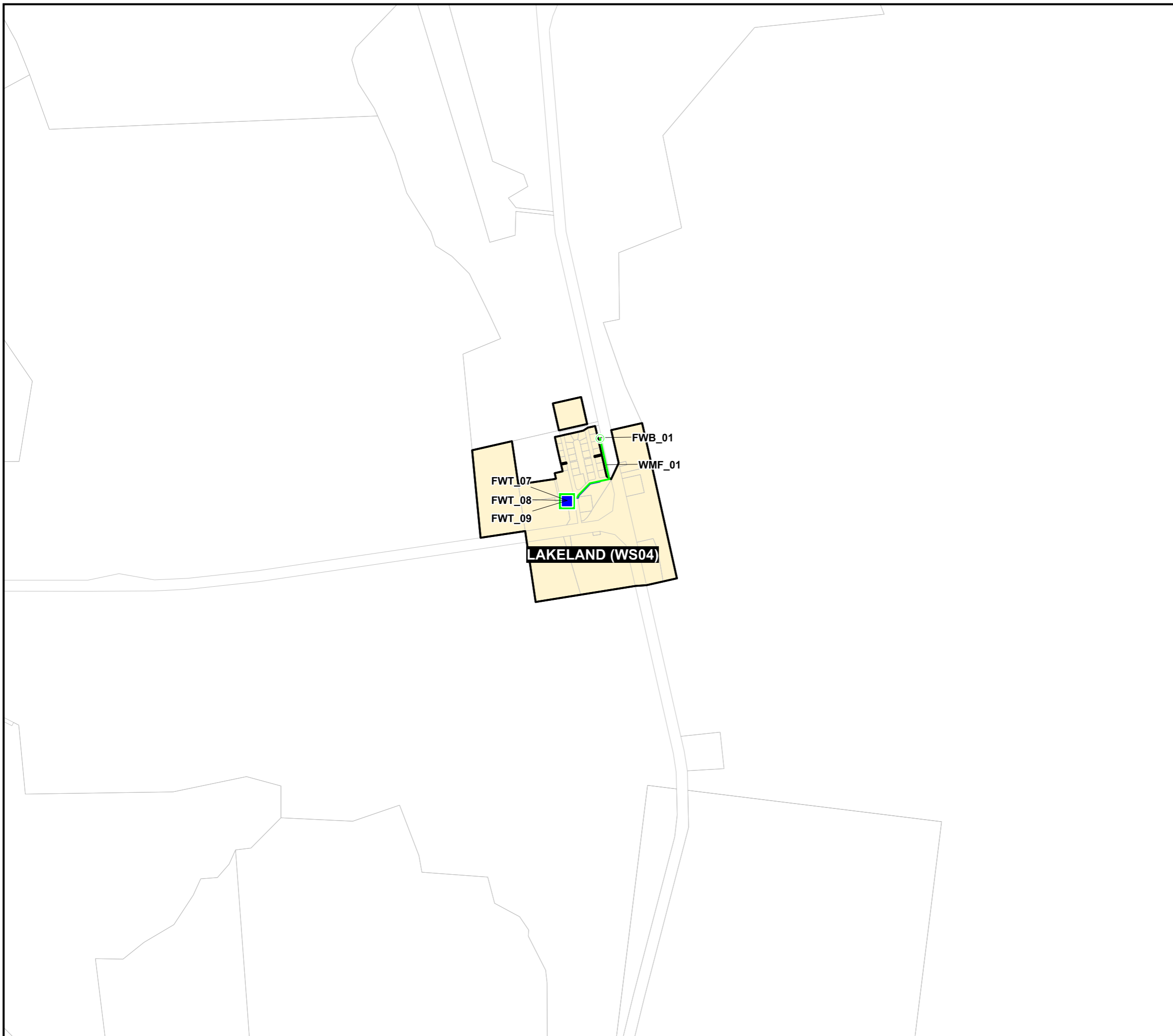
**PLANS FOR TRUNK INFRASTRUCTURE
WATER SUPPLY**

TRUNK INFRASTRUCTURE

-  Existing Water Main
-  Future Water Main
-  Existing Bore
-  Existing Pump Station
-  Existing Raw Water Intake
-  Existing Reservoir
-  Existing Water Treatment Plant
-  Existing Dam/Weir
-  Future Bore
-  Future Reservoir
-  Treatment Plant Upgrade

GENERAL


-  Property Boundary
-  Catchment Boundary

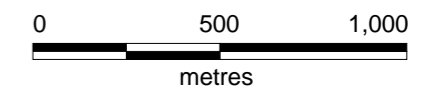


© Copyright Cook Shire Council 2017
While every care is taken to ensure the accuracy of this map, Cook Shire Council makes no representations or warranties about its accuracy, reliability, completeness or suitability for any particular purpose and disclaims all responsibility and liability (including without limitation, liability for negligence) for all expenses, losses, damage (including indirect or consequential damage) and costs which might incur as a result of the data being inaccurate or incomplete in any way and for any reason.

© The State of Queensland (Natural Resources and Mines) [2016].
Based on Cadastral Data provided with the permission of the Department of Natural Resources and Mines (Current as at August 2016). While every care is taken to ensure the accuracy of this data, the Department of Natural Resources and Mines makes no representations or warranties about its accuracy, reliability, completeness or suitability for any particular purpose and disclaims all responsibility and all liability (including without limitation, liability for negligence) for all expenses, losses, damages (including indirect or consequential damage) and costs which you might incur as a result of the data being inaccurate or incomplete in any way and for any reason.



Date	17/10/2017	START DATE	
	DATUM: Geocentric Datum of Australia 1994 (GDA94 - Zone 54)	AMENDMENT DATE	
		AMENDMENT No.	



Scale - 1:20,000 (@ A3)

